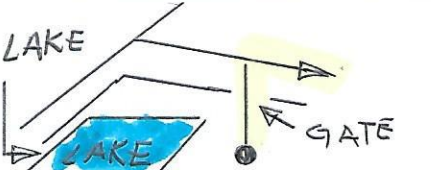

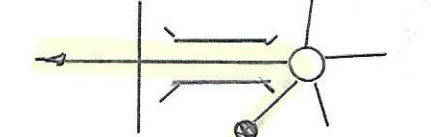
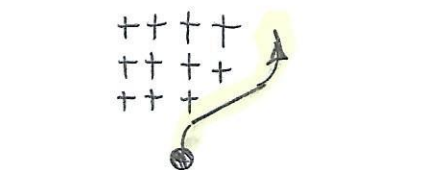
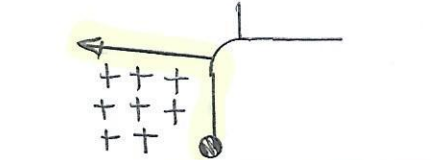

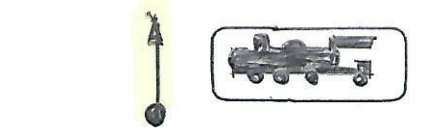
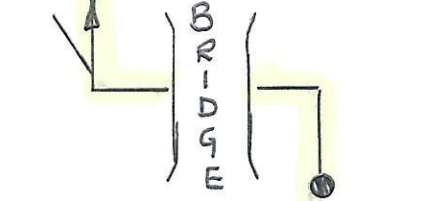




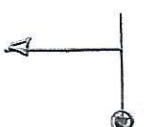
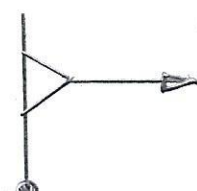
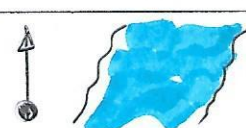

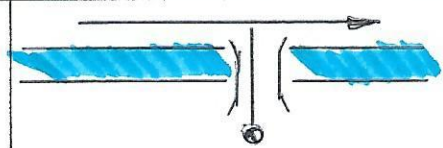
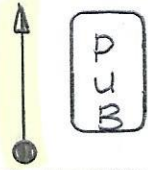
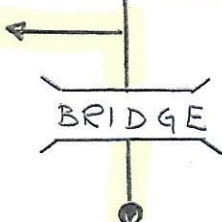
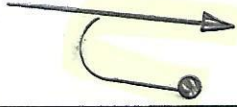



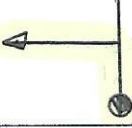
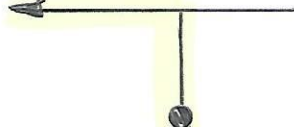
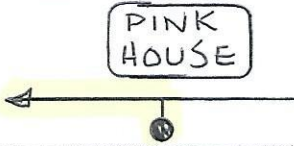

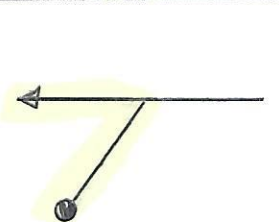
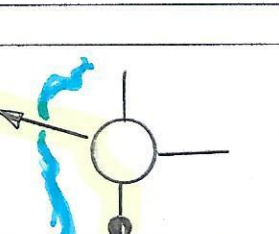
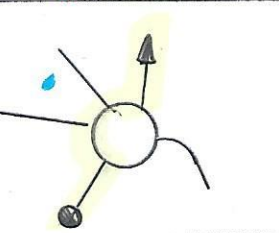



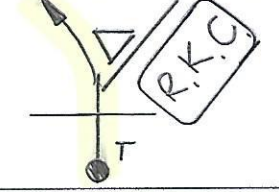






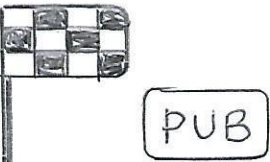
Porsche Club GB- R14 Lakes, Reservoirs and Mountains: Sunday drive. April 9th 2017

Junction. number	Total cumulative distance.(approx.)	Tulip diagram/ direction arrow.	Additional route information.
1	Note: Zero your trip meter at the park gates.		Exit Cyfarthfa Park via the North Gate and turn right up the hill.
2	0.2		Take the first exit on the roundabout.
3	1.5		Take the first exit on the roundabout, cross over the bridge & go straight on.
4	2.1		Pass a cemetery on your left hand side.
5	2.2		Turn left at the junction. Signpost Ponsticill - 2.2 miles & also a sign for a railway
6	2.2		Pass a pub on your right hand side (Y Pant Cad lfor)
7	2.5		Pass the Brecon Mountain Railway on your right hand side.
8	3.2		Turn left underneath a bridge and then immediately right.

Junction number	Total cumulative distance. (approx.)	Tulip diagram / direction arrow.	Additional route information.
9	3.6		Fork right at junction. (Signpost for Ty Gronfa B&B).
10	4.0		Road turns left onto reservoir dam wall.
11	4.2		Stop at the end of the dam wall for a photo opportunity/ view the reservoir.
12	4.4		Hairpin right turn. Signpost: Talybont on Usk - 10 miles.
13	6.2		Turn left at junction. Signpost: Talybont on Usk - 8 miles.
14	7.2		Turn right at junction. Signpost: Aber - 6.5 miles & Talybont on Usk -7.5 miles.
15	8.5	Park on right hand side of road	Halt at car park to re-group.
		Slow down!!!! Drive with caution ahead.	Take care, tight hairpin bends over blind crest
16	11.1		Pass Talybont reservoir on your right hand side.
17	14.3		Junction, follow road to the right
18	14.7		Drive over canal bridge and at junction turn right.

			Sign post: Llangynidr -4 miles. Crickhowel- 8.5 miles Pass the White Heart Inn
19	14.9		Drive underneath a bridge & at junction turn left. Signpost: A40 Brecon.
20	15.7		At junction turn right onto A40. Signpost: Abergavenny-14 miles.
21	17.5		At junction turn left onto B4560 towards Llangorse
21	20.5		Pass café on right hand side. (WC available)
22	21.4		Pass Castle Inn & Red Lion Pub & at junction turn left to Llangorse Lake.
23	21.5		At junction turn left to Llangorse Lake,
24	21.8	Park up adjacent to the café. Post Code: LD3 7TR	60 minute rest / coffee break & photo opportunity.
		Note: Please reset your trip meter to zero for the second half of the drive	Reset your trip meter adjacent to the café.
25	0.3		At junction turn left. Signpost: Brecon. Drive past the Black Cock Inn on your right hand side
26	3.9		At junction turn left. Signpost: Brecon -2.5 miles.

27	4.1		Drive under bridge and at junction turn right. Signpost: Brecon -2 miles.
28	4.2		At junction turn left onto A40. Signpost: Brecon -2 miles.
29	4.9		At the roundabout take the first exit onto the Brecon bypass.
30	7.2		At the roundabout take the third exit A40 towards Llandovery.
31	15.0		Drive through Sennybridge.
32	18.0		Turn left off the main road in front of the Castle Coaching Inn. Signpost: Llanddeusant-10 miles. Red Kite Centre- 10 miles.
33	22.0		At junction continue straight on. Signpost to the right: Usk reservoir-1 mile.
34	25.6		At cross roads drive straight on/ slightly left. Do not turn 90 degrees left. Red Kite Centre on right hand side.
35	29.0		Over bridge and at junction turn right onto A4069. Sign post: Llangadog.

36	31.8		Drive through Llangadog
37	31.9		At junction turn left. (Goose & Duck Pub on your right hand side))
38	32.8		Drive over bridge and at the roundabout take the first exit A40 towards Llandeilo.
39	37.5		Follow A40 to Rhosmaen. Stop at the Plough for lunch. Post code: SA19 6NP
			<p>Start Post Code: CF47 8PA. Cyfarthfa Park Muesum.</p> <p>Halfway rest halt Post Code: LD3 7TR – Café at Llangorse Lake</p> <p>Finish Post Code: SA19 6NP. The Plough at Rhosmaen.</p> <p>Contact numbers: Brian Jones. 07740 461739 & 07391 177456. Chris Howells. 07525 457731 Huw Jones. 07799 532661.</p>